

**Contractor Name**  
1234 Main Street  
Anytown, ST 12345

123-456-7890  
contractor@email.com

**Customer Info:**  
Joe Homeowner  
2345 Sunshine Street, Anytown, ST 12345

Claim No.:  
Date of Loss:

Latitude: 41.00000  
Longitude: -86.00000

Production Date: 9/28/2016  
Property Year Built:



We do not have a record of hail greater than 3/4" affecting this address within the past 24 months. If you would like to learn more about our Hail Verification Report please visit [wvs.corelogic.com](http://wvs.corelogic.com)

**IMPORTANT LEGAL NOTICE AND DISCLAIMER:**

5.18b

THIS AERIAL MEASUREMENT REPORT IS PROVIDED FOR INFORMATIONAL PURPOSES ONLY AND ONLY FOR INTERNAL USE BY THE INITIAL END-USER RECIPIENT HEREOF. SITE CONDITIONS SHOULD BE VERIFIED BY PHYSICAL INSPECTION BEFORE PURCHASING MATERIALS OR PROVIDING ESTIMATES TO CUSTOMERS.

SKYMEASURE WARRANTS THAT THE DIAGRAM(S) INCLUDED IN THIS AERIAL MEASUREMENT REPORT WILL BE AT LEAST 95% AS ACCURATE AS CONFIRMED BY FIELD MEASUREMENTS BY A QUALIFIED CONTRACTOR OR THIS REPORT WILL BE PROVIDED WITHOUT CHARGE. THE ONLY REMEDY FOR A REPORT NOT WITHIN 95% ACCURACY IS THE RETURN OF THE PRICE OF THE REPORT. SKYMEASURE RESERVES THE RIGHT TO PHYSICALLY CONFIRM FIELD MEASUREMENTS.

EXCEPT AS SET FORTH ABOVE, THIS AERIAL MEASUREMENT REPORT IS FURNISHED "AS IS", WITHOUT WARRANTY OF ANY KIND, EXPRESS OR IMPLIED, INCLUDING BUT NOT LIMITED TO IMPLIED WARRANTIES OF MERCHANTABILITY, FITNESS FOR A PARTICULAR PURPOSE, OR NON-INFRINGEMENT. SOME STATES DO NOT ALLOW THE EXCLUSION OF IMPLIED WARRANTIES, SO THE ABOVE EXCLUSIONS MAY NOT APPLY TO CUSTOMER. IN THAT EVENT, ANY IMPLIED WARRANTIES ARE LIMITED IN DURATION TO NINETY (90) DAYS FROM THE DATE OF THE REPORT AND TO THE DOLLAR AMOUNT OF THE REPORT.

THE CONTENTS OF THIS REPORT ARE PROTECTED BY APPLICABLE COPYRIGHT LAWS AND MAY INCLUDE PROPRIETARY OR OTHER CONTENT OF THIRD PERSONS. NO PERMISSION IS GRANTED TO COPY, DISTRIBUTE, MODIFY, POST OR FRAME ANY TEXT, GRAPHICS, OR USER INTERFACE DESIGN OR LOGOS INCLUDED IN THIS REPORT. ALL USERS OF THIS REPORT AGREE TO HOLD HARMLESS SKYMEASURE AND ITS AFFILIATES, EQUITY HOLDERS, DIRECTORS, OFFICERS, EMPLOYEES, CONTRACTORS, AGENTS, REPRESENTATIVES AND SUPPLIERS OF THIRD PARTY CONTENT FROM ANY USE OR MISUSE, MISAPPLICATION, ALTERATION OR UNAUTHORIZED DISCLOSURE OF THIS REPORT.

CONTENTS OF RESIDENTIAL REPORT	PAGE
Report Summary with Above View	2
Photos of Property (Oblique Views)	3
Photos of Property (Oblique Views)	4
Length Measurements Diagram	5
Section Detail	6 - 9
Area Measurements Diagram	10
Pitch Measurements Diagram	11
Labels Diagram	12
Multi-Structure Summary	13

## Report Summary

July 2015



ROOF MEASUREMENTS SUMMARY	
Total Roof Area (Sq)	67.25
Pitched Roof Area (Sq)	67.25
Flat Roof Area (Sq)	0.00
Primary Pitch	12:12
Total Ridge Length (ft)	121
Total Hip Length (ft)	608
Total Valley Length (ft)	309
Total Rake Length (ft)	93
Total Eaves Length (ft)	428
Total Rakes + Eaves Length (ft)	521
Total Apron Flashing Length (ft)	34
Total Step Flashing Length (ft)	102
Total Skylights	4
Total Chimneys	2
Total No. of Structures on Report	1
Total No. of Roof Facets	59

## Property Photos

July 2015



North View


July 2015



South View

## Property Photos

July 2015



East View

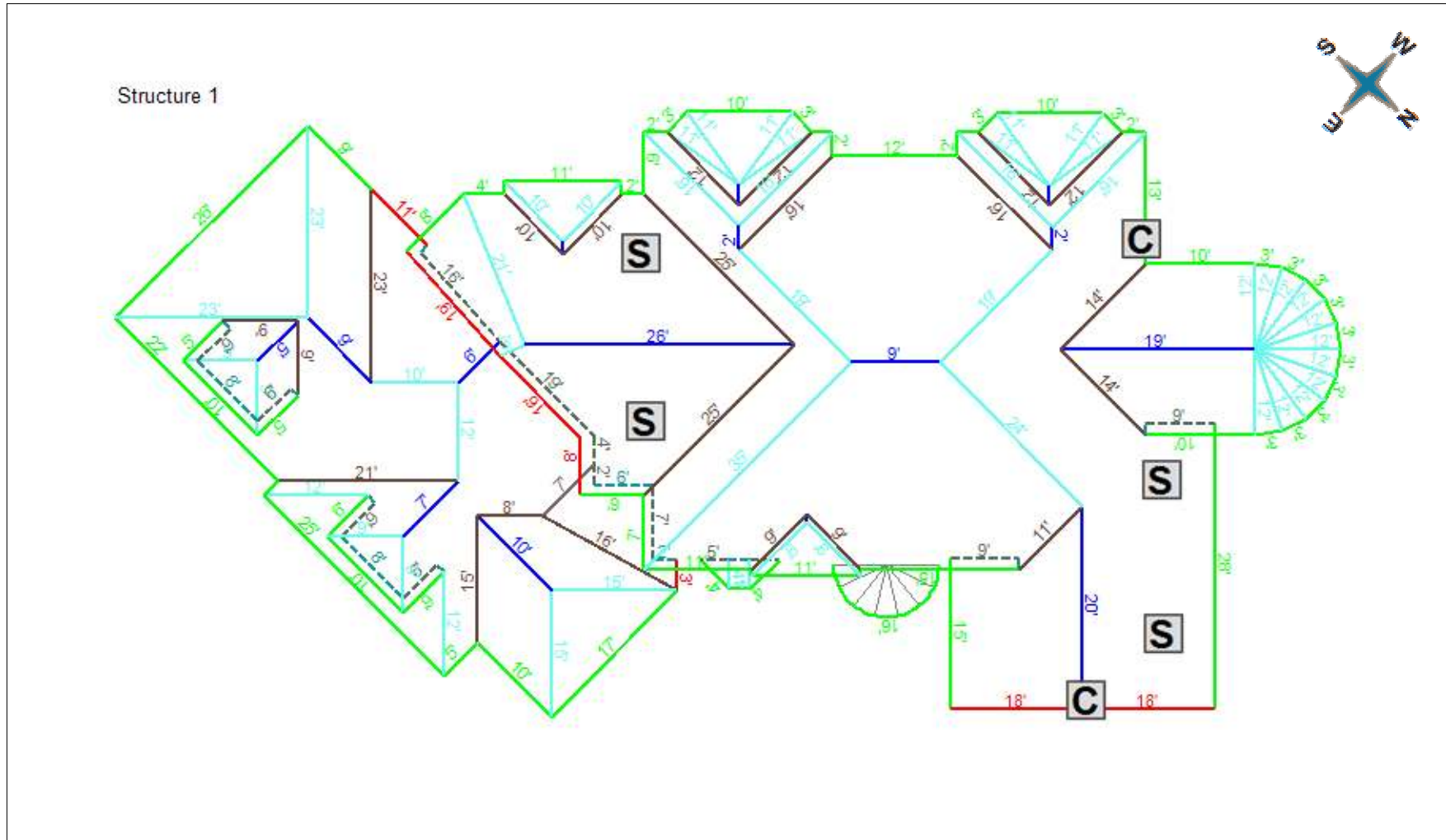
July 2015



West View

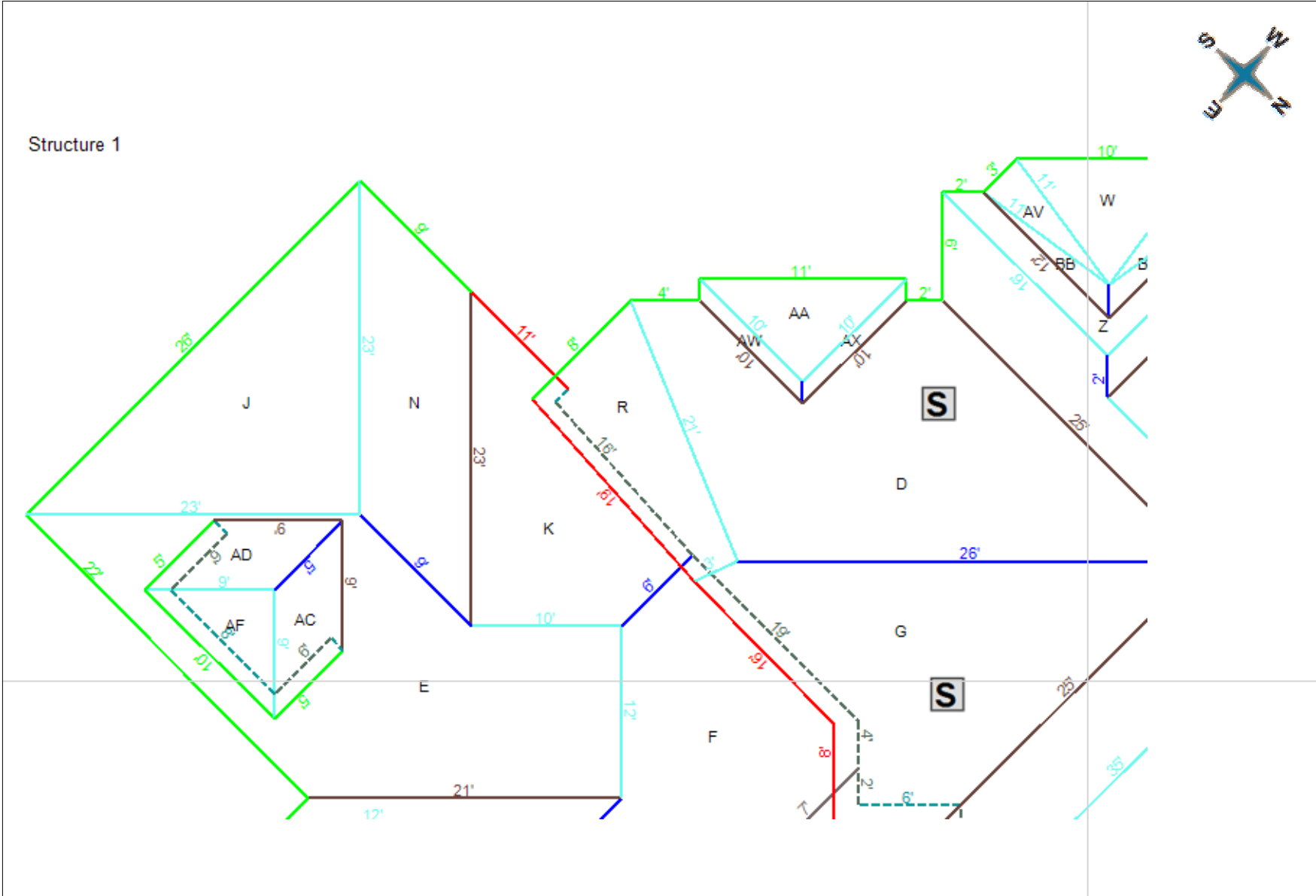
## Length Measurements Diagram

measurements rounded to the nearest foot

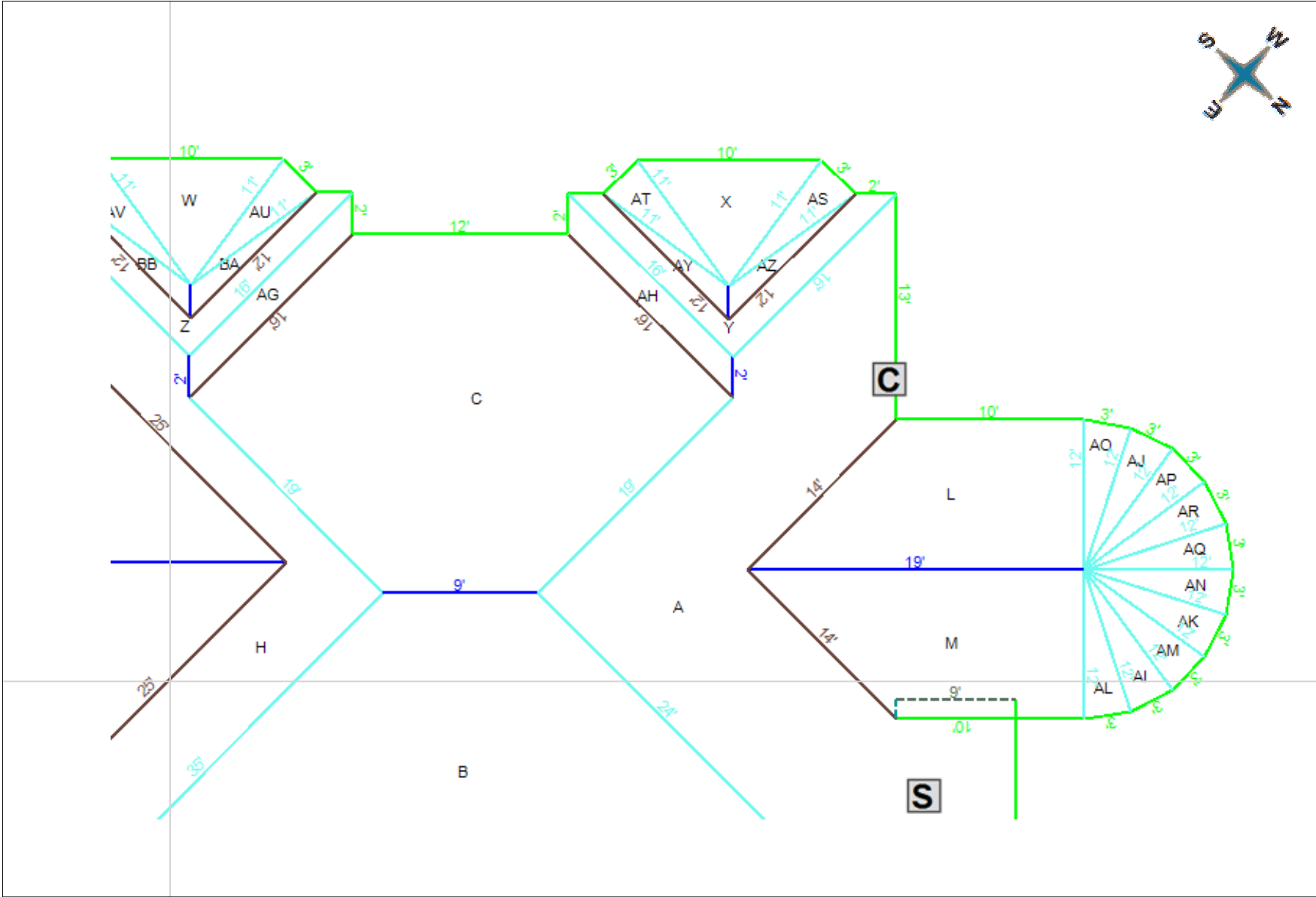


LINE LENGTH SUMMARY							
Ridges (ft)	Hips (ft)	Valleys (ft)	Rakes (ft)	Eaves (ft)	Rakes + Eaves (ft)	Apron Flashing (ft)	Step Flashing (ft)
121	608	309	93	428	521	34	102

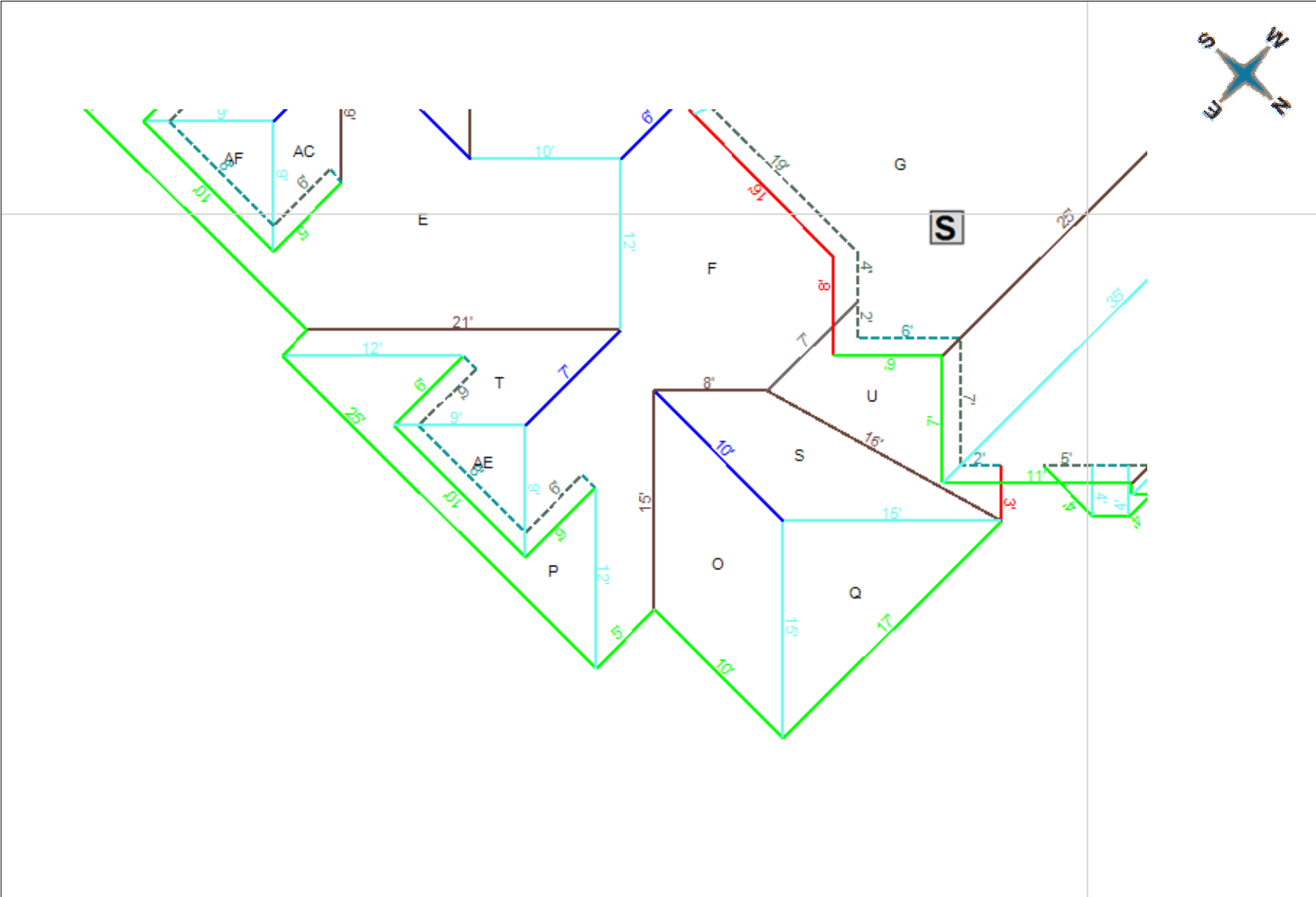
**Section Detail**  
upper left



## Section Detail upper right



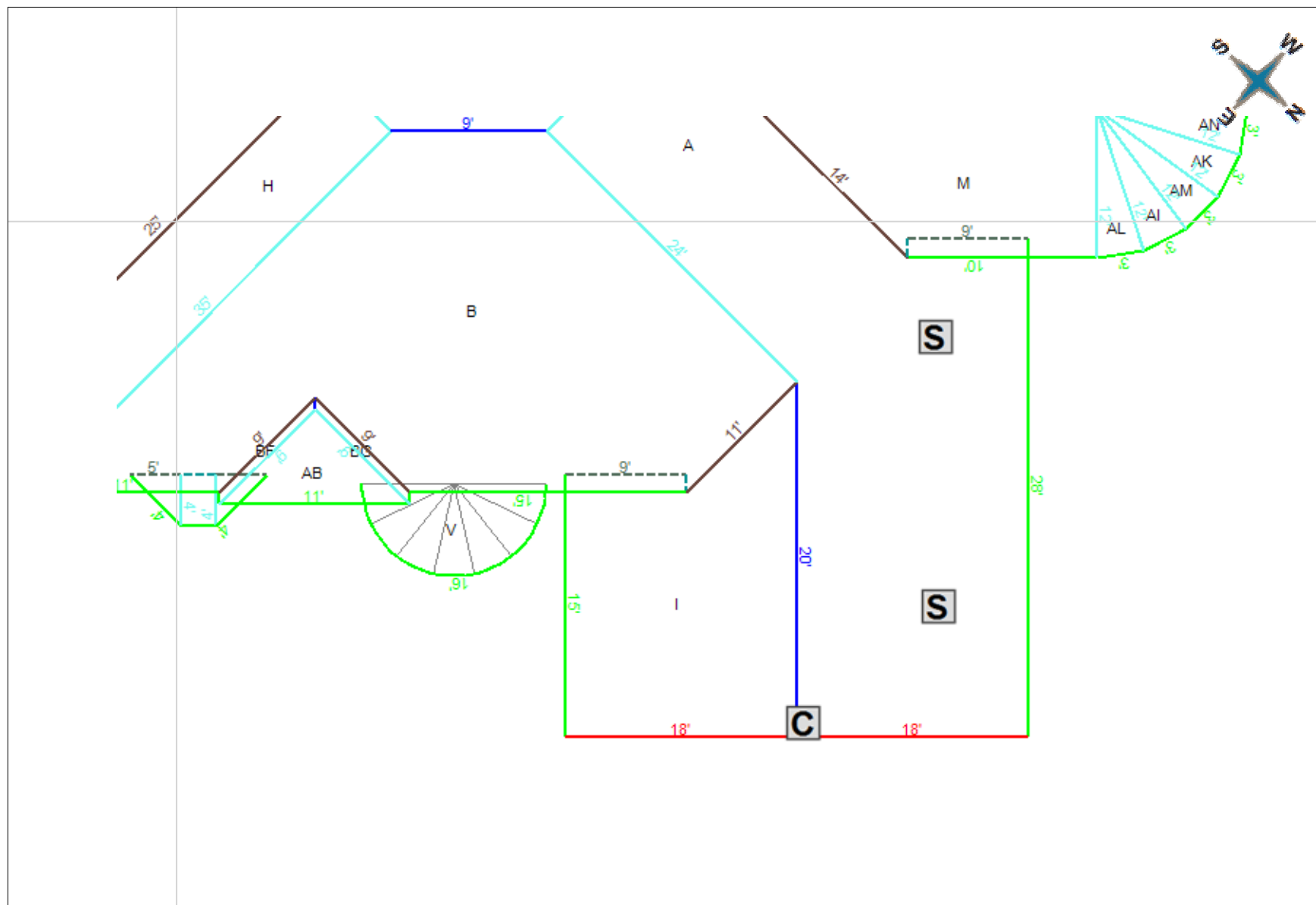
**Section Detail**  
lower left



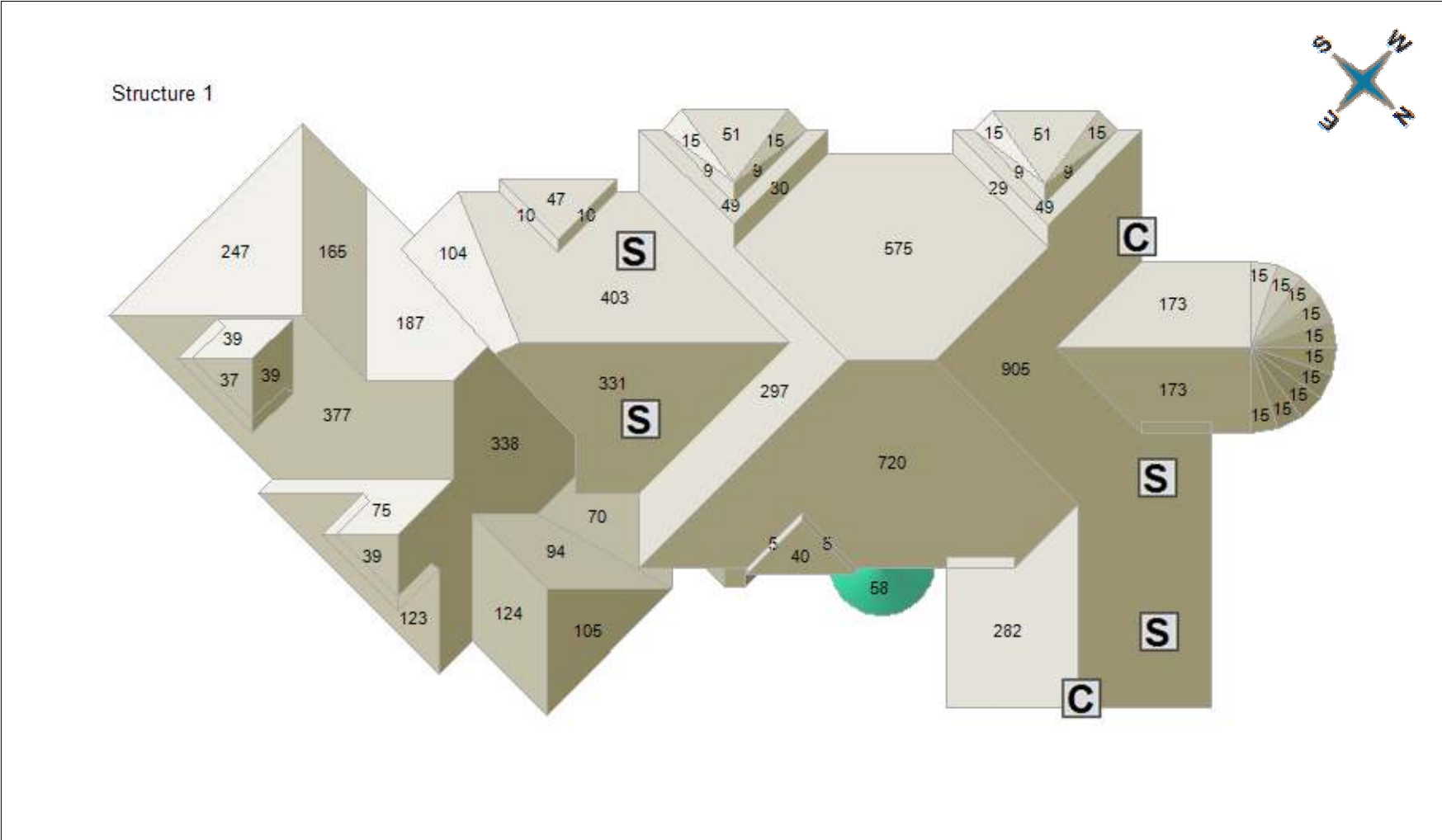


## Section Detail

lower right

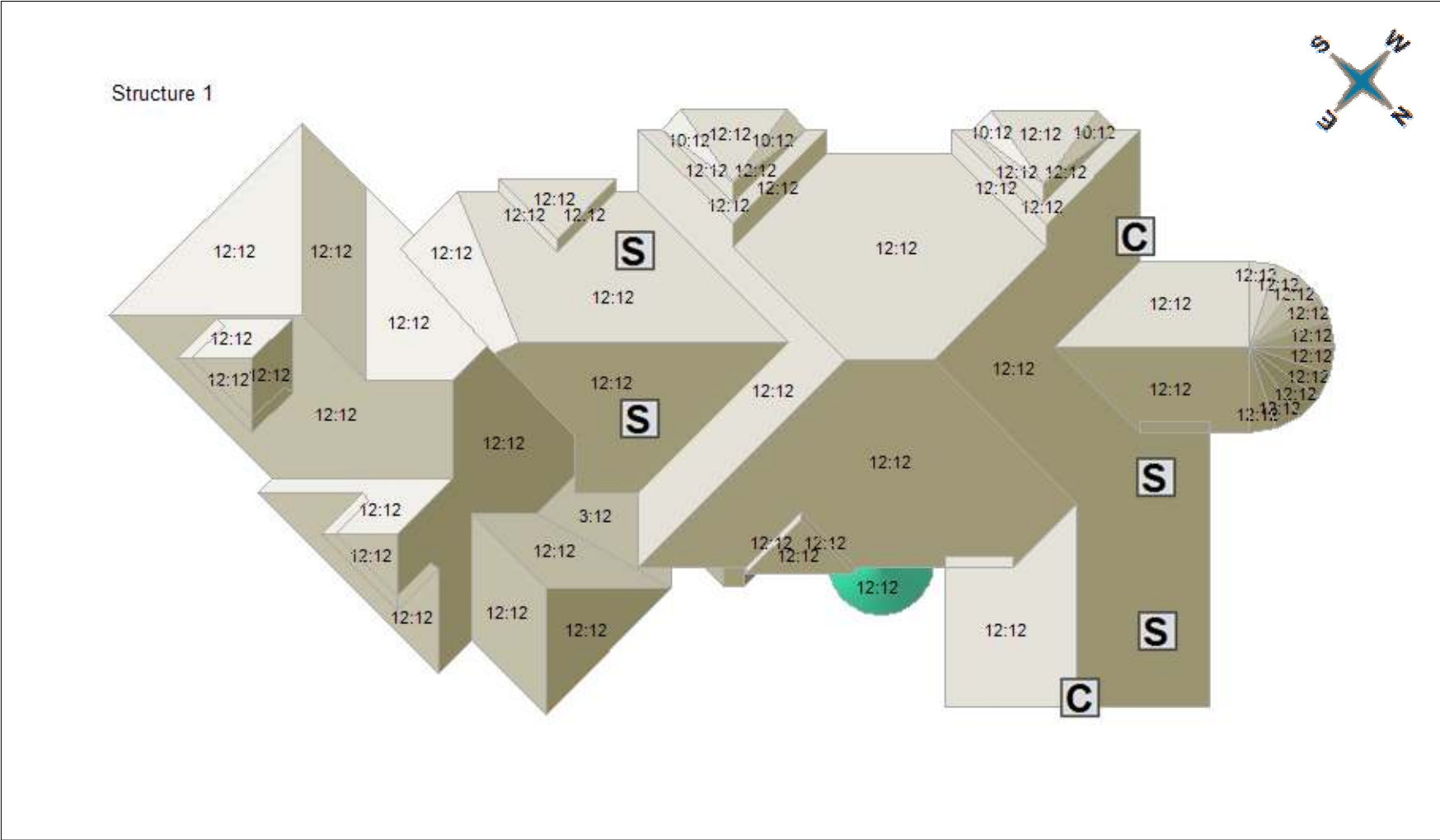


**Area Measurements Diagram**



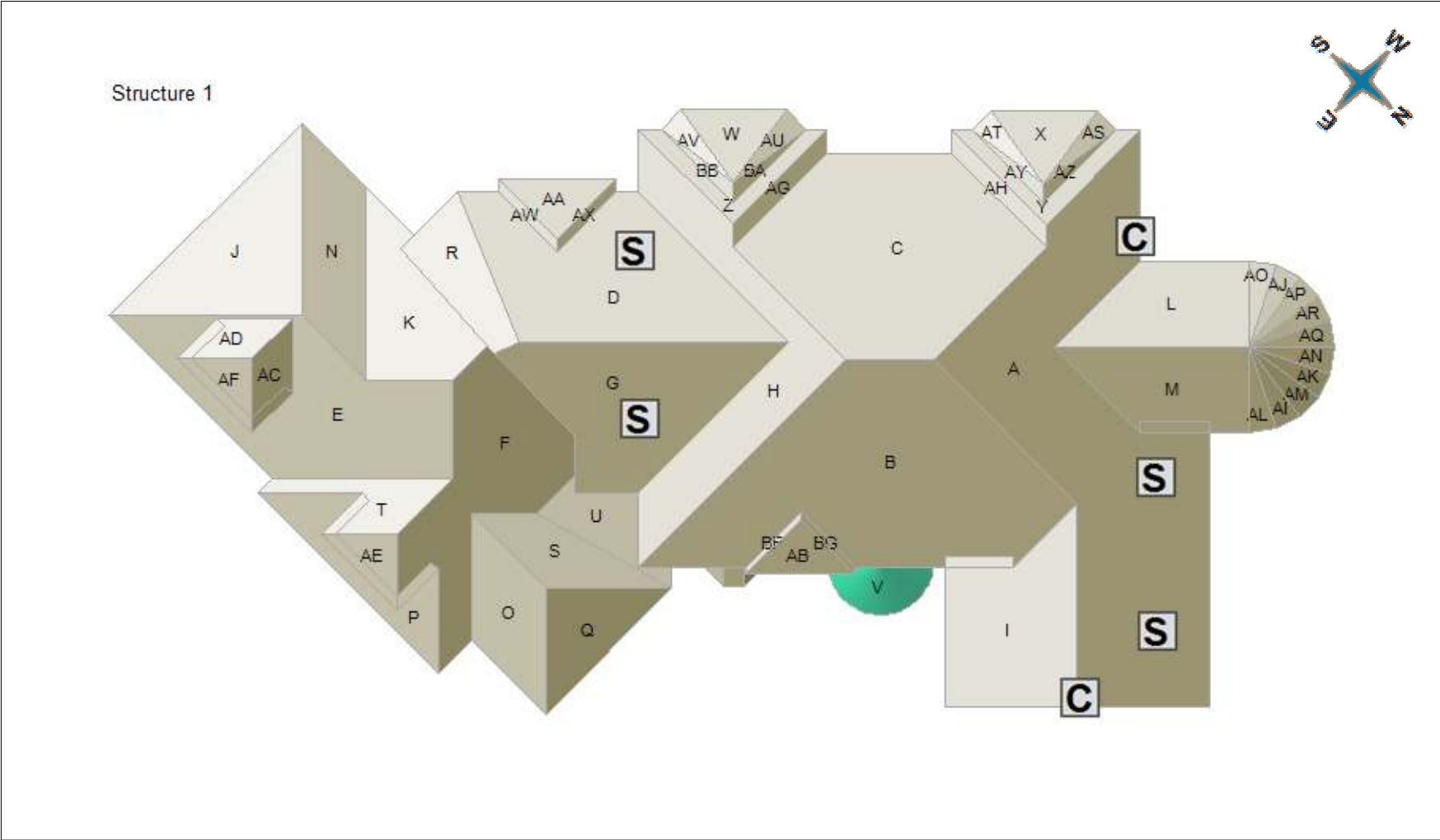
WASTE FACTOR TABLE							
Total Area	5%	10%	15%	17%	20%	22%	25%
67.25	70.61	73.98	77.34	78.68	80.70	82.05	84.06

**Pitch Measurements Diagram**










AREAS BY PITCH												
Pitch	3:12	10:12	12:12	17:12								
Squares	0.70	0.59	65.82	0.13								

**Labels Diagram**



Facets are labeled from largest to smallest beginning with the letter A

## Multi-Structure Summary

MULTI-STRUCTURE ROOF MEASUREMENTS SUMMARY				
	Structure 1			
Total Roof Area (Sq)	67.25			
Pitched Roof Area (Sq)	67.25			
Flat Roof Area (Sq)	0.00			
Ventilation Calcs* (sq in) 1:150 / 1:300	4439/2220			
Primary Pitch	12:12			
Ridges (ft) 	121			
Hips (ft) 	608			
Valleys (ft) 	309			
Rakes (ft) 	93			
Eaves (ft) 	428			
Rakes + Eaves (ft)	521			
Apron Flashing (ft) 	34			
Step Flashing (ft) 	102			
Total Skylights	4			
Total Chimneys	2			
Total Number of Facets	59			

\*Our Ventilation calculations are based on the generally accepted 1:150 & 1:300 rules. Our calculations assume that all area beneath the roof is open attic space and does not contain finished rooms and/or ceilings applied directly to the underside of roof rafters. Please consult your local building codes for specific guidelines on ventilation requirements and installation procedures.